



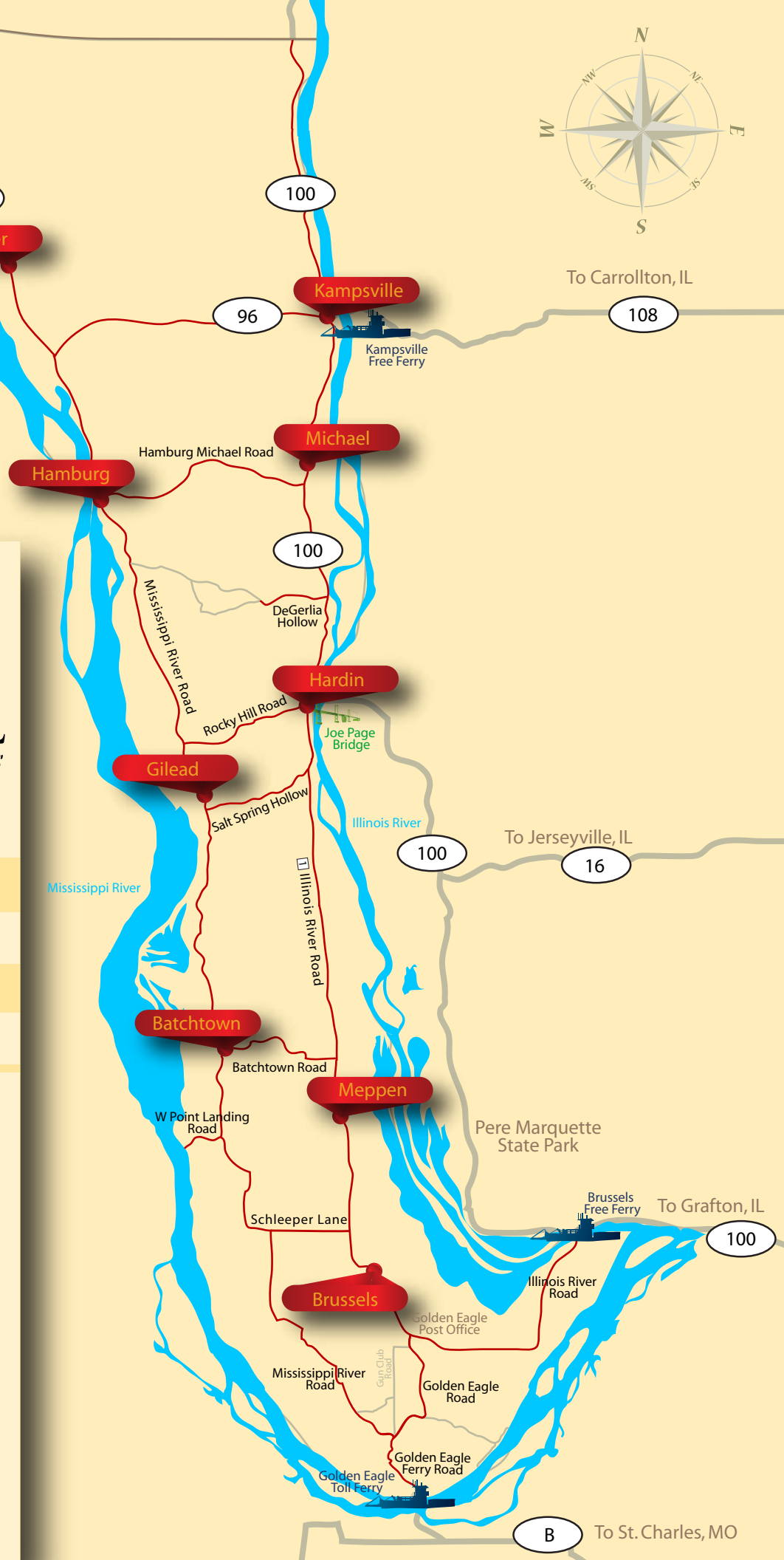


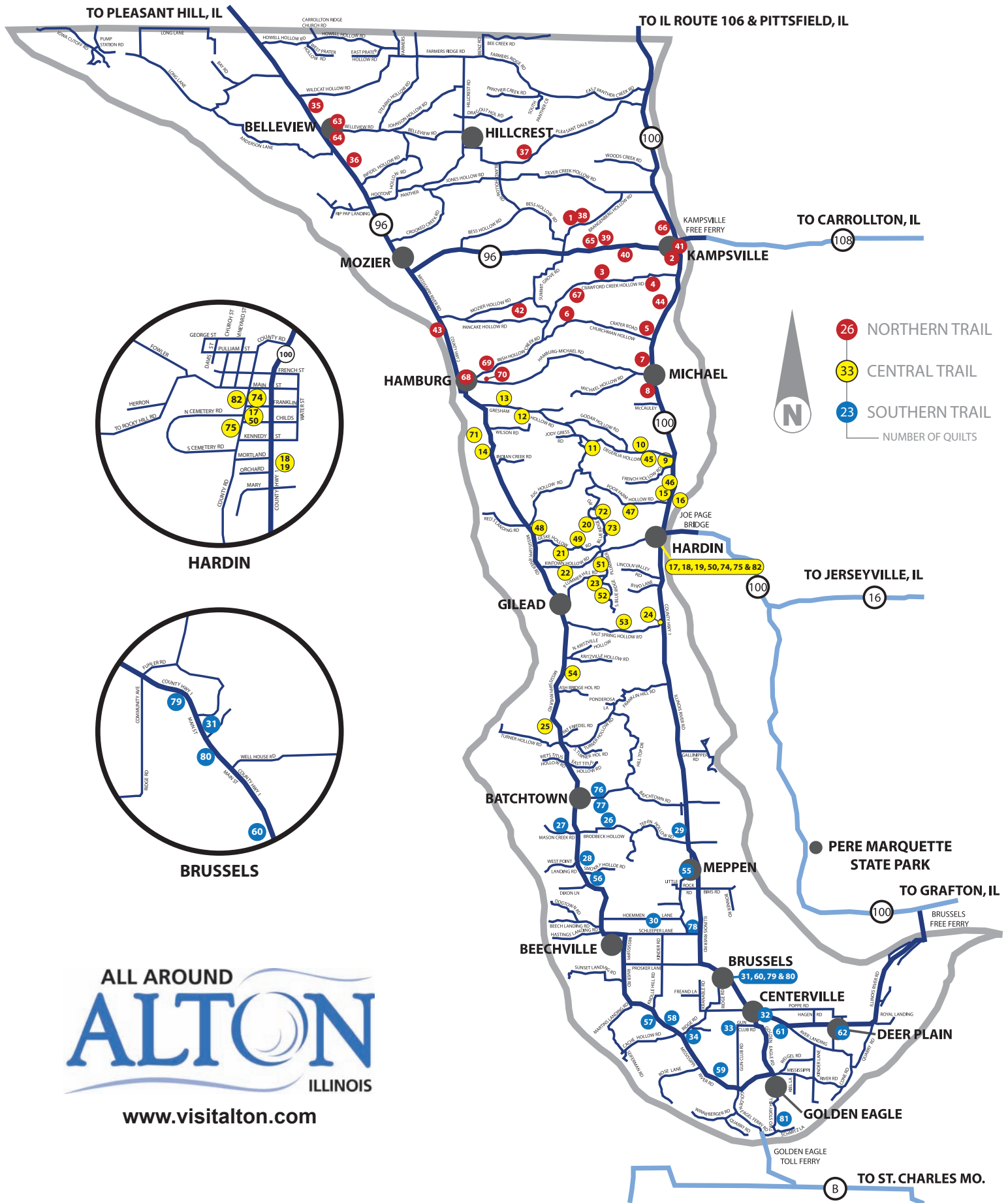
CALHOUN COUNTY, IL

A County for All Seasons

-  Villages
-  Ferries
-  Joe Page Bridge
-  Highways



CALHOUN COUNTY BARN QUILT TRAIL



PLEASE BE RESPECTFUL OF PRIVATE PROPERTY AND REMAIN ON PUBLIC ROADS, THANK YOU!

CALHOUN COUNTY BARN QUILT TRAIL

1. BRANGENBERG	N 39° 18.365'	W 090° 39.624'
2. CENTER FOR AMERICAN ARCHEOLOGY	N 39° 17.890'	W 090° 36.617'
3. MCCULLY HERITAGE PROJECT	N 39° 16.951'	W 090° 37.350'
4. HEIDENREICH	N 39° 16.954'	W 090° 37.014'
5. GILMAN	N 39° 15.074'	W 090° 37.281'
6. KNIGHT	N 39° 15.449'	W 090° 40.173'
7. B. STELBRINK	N 39° 14.299'	W 090° 37.315'
8. BAILEY	N 39° 13.866'	W 090° 37.333'
9. P. SIMON	N 39° 11.762'	W 090° 36.711'
10. BREDEN	N 39° 11.856'	W 090° 37.582'
11. GODAR	N 39° 12.215'	W 090° 38.844'
12. MCKINNON	N 39° 13.039'	W 090° 40.985'
13. STRAUCH	N 39° 13.244'	W 090° 41.873'
14. J. HAGEN	N 39° 11.822'	W 090° 42.021'
15. C.&C. ROBEEN	N 39° 10.704'	W 090° 36.690'
16. BAREFOOT	N 39° 10.511'	W 090° 36.637'
17. BELL	N 39° 09.340'	W 090° 37.187'
18. ILLINOIS RIVERDOCK	N 39° 09.158'	W 090° 37.087'
19. ILLINOIS RIVERDOCK	N 39° 09.158'	W 090° 37.087'
20. HILL	N 39° 09.990'	W 090° 39.029'
21. CASEY	N 39° 09.154'	W 090° 39.576'
22. CORBETT	N 39° 08.600'	W 090° 39.846'
23. STEIN	N 39° 08.321'	W 090° 38.775'
24. S.&M. HEFFINGTON	N 39° 06.908'	W 090° 37.070'
25. SNYDERS/NOLTE	N 39° 03.930'	W 090° 40.026'
26. BRODBECK	N 39° 01.104'	W 090° 38.620'
27. LEDDER	N 39° 00.983'	W 090° 40.207'
28. WIENEKE	N 39° 00.140'	W 090° 39.564'
29. D. DROEGE	N 39° 01.079'	W 090° 36.293'
30. J. & D. DROEGE	N 38° 58.443'	W 090° 36.421'
31. WITTMOND/BURCH	N 38° 56.820'	W 090° 35.105'
32. GOLDEN EAGLE STORE	N 38° 55.821'	W 090° 34.333'
33. ESCHBACH	N 38° 55.426'	W 090° 34.787'
34. JACOBS	N 38° 55.209'	W 090° 36.388'
35. THOMAS	N 39° 21.265'	W 090° 47.260'
36. T.&D. CLENDENNY	N 39° 19.916'	W 090° 46.258'
37. D.&J. HAGEN	N 39° 20.434'	W 090° 40.841'
38. BRANGENBERG	N 39° 18.436'	W 090° 39.318'
39. SCHUMANN/CLOTHIER	N 39° 17.730'	W 090° 38.911'
40. LOOPER	N 39° 17.795'	W 090° 38.029'
41. KAMPSVILLE INN	N 39° 17.972'	W 090° 36.589'



www.visitalton.com

PLEASE BE RESPECTFUL OF PRIVATE PROPERTY AND REMAIN ON PUBLIC ROADS, THANK YOU!

CALHOUN COUNTY BARN QUILT TRAIL

42. M.&C. STELBRINK	N 39° 16.152'	W 090° 41.287'
43. QUILLER	N 39° 15.401'	W 090° 43.526'
44. BASDEN	N 39° 15.603'	W 090° 37.078'
45. P. SIMON	N 39° 11.908'	W 090° 37.394'
46. STRAIGHT HOME	N 39° 11.185'	W 090° 36.681'
47. B.&D. SIMON	N 39° 10.404'	W 090° 38.015'
48. HITCHINGS	N 39° 09.602'	W 090° 40.820'
49. B. HURLEY	N 39° 09.119'	W 090° 39.197'
50. RULON	N 39° 09.340'	W 090° 37.187'
51. CRAWFORD	N 39° 08.887'	W 090° 38.807'
52. G.&C. ROBEEN	N 39° 08.150'	W 090° 38.859'
53. BAALMAN'S CALHOUN PRODUCE	N 39° 06.742'	W 090° 38.086'
54. GOODE	N 39° 05.563'	W 090° 39.950'
55. SPRONG	N 39° 00.155'	W 090° 36.150'
56. G. HEFFINGTON	N 38° 59.817'	W 090° 39.370'
57. CARNES	N 38° 55.613'	W 090° 37.138'
58. B.&G. SNYDERS	N 38° 55.416'	W 090° 36.822'
59. HERTER	N 38° 54.135'	W 090° 35.802'
60. ODELEHR MARKET	N 38° 56.426'	W 090° 34.747'
61. L.&L. EBERLIN	N 38° 55.715'	W 090° 33.829'
62. HAGEN FAMILY ORCHARD	N 38° 55.465'	W 090° 31.735'
63. POORE	N 39° 21.063'	W 090° 46.900'
64. WENDT	N 39° 21.039'	W 090° 47.061'
65. C. SCHUMANN	N 39° 17.677'	W 090° 39.129'
66. OTTWELL	N 39° 18.887'	W 090° 36.977'
67. TITUS	N 39° 16.890'	W 090° 37.625'
68. HAMBURG OF VILLAGE	N 39° 13.902'	W 090° 42.989'
69. SCHLEEPER	N 39° 14.496'	W 090° 41.499'
70. J.&V. HEIDENREICH	N 39° 13.932'	W 090° 42.552'
71. SUITS ME FARM	N 39° 12.477'	W 090° 42.142'
72. SAGEZ	N 39° 10.018'	W 090° 38.974'
73. GERSON	N 39° 09.798'	W 090° 38.765'
74. BIG JOHN'S CORNER	N 39° 09.412'	W 090° 37.148'
75. LUTHERAN CHILDREN & FAMILY SERVICES	N 39° 09.327'	W 090° 37.191'
76. BICK	N 39° 01.973'	W 090° 38.890'
77. HILLEN	N 39° 01.975'	W 090° 38.859'
78. D. HAGAN	N 38° 58.065'	W 090° 36.021'
79. BLISS BAKERY	N 38° 56.879'	W 090° 35.132'
80. WOHRMANN	N 38° 56.741'	W 090° 34.980'
81. EDNA EBERLIN FAMILY	N 38° 53.076'	W 090° 33.665'
82. OLD ODDFELLOWS HALL	N 39° 09.388'	W 090° 37.168'



www.visitalton.com

PLEASE BE RESPECTFUL OF PRIVATE PROPERTY AND REMAIN ON PUBLIC ROADS, THANK YOU!